
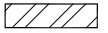




**LAND USE DISTRICT REDESIGNATION
SCHEDULE 'A'**

-  BLOCK 19, PLAN 8111307
FROM : Urban Fringe 'UF'
TO: Parks and Open Space 'POS'
-  LOT 2, BLOCK 18, PLAN 8111307
FROM : Hamet Transitional / Agricultural 'HTA'
TO: Parks and Open Space 'POS'

-  LUNDBRECK CURRENT HAMLET BOUNDARY
-  LUNDBRECK PROPOSED HAMLET BOUNDARY

ALL WITHIN S 1/2 SEC 26, TWP 7, RGE 2, W 5 M
MUNICIPALITY: MUNICIPAL DISTRICT OF PINCHER CREEK NO. 9
DATE: JANUARY 14, 2021

Bylaw #: 1326-21

Date: _____

